








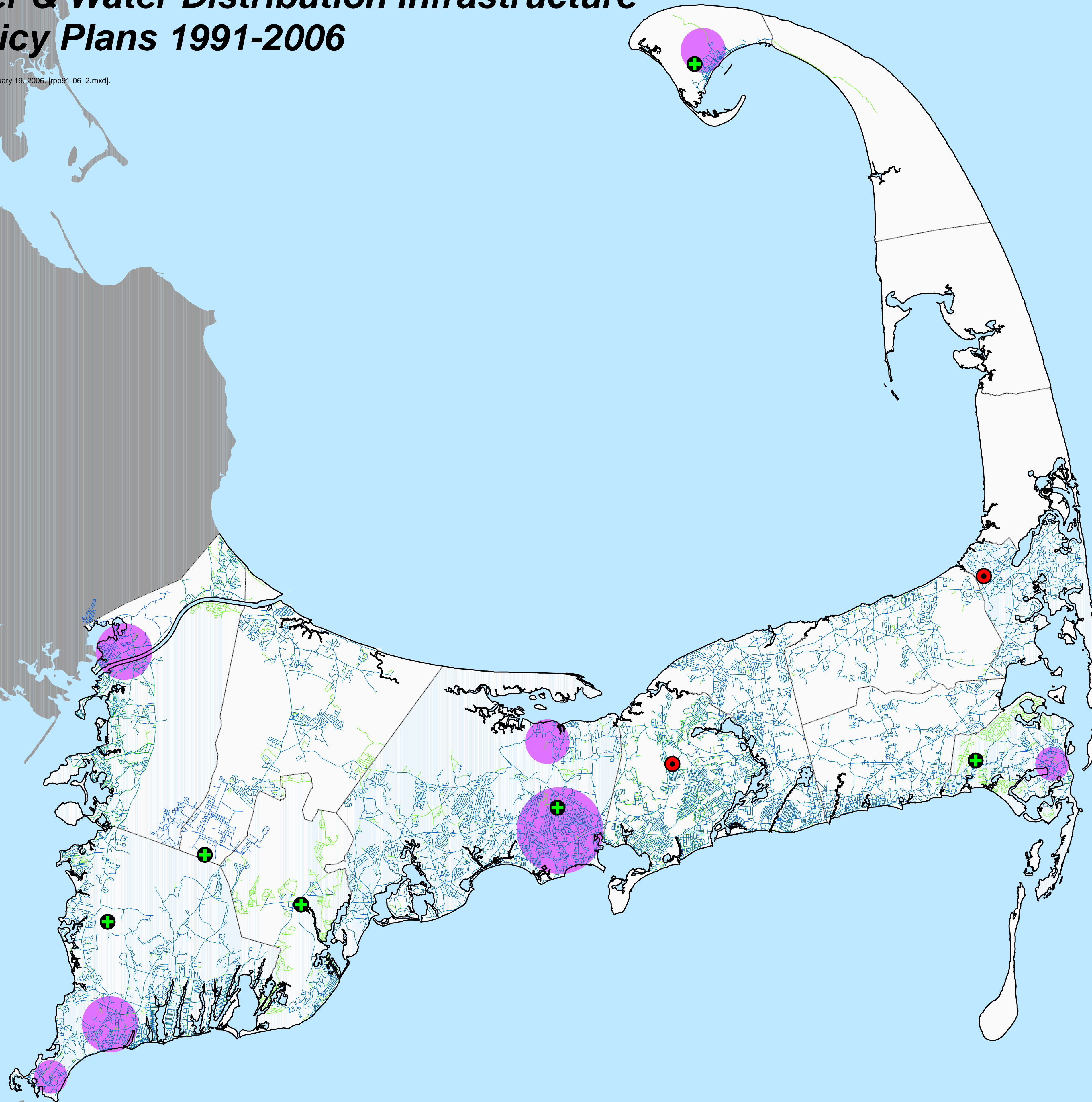
# Regional Wastewater & Water Distribution Infrastructure for the Regional Policy Plans 1991-2006

Map produced by the Cape Cod Commission GIS Department, a Division of Barnstable County, on January 19, 2006. [pp91-06\_2.mxd]



## Map Legend

-  Municipal Septage Treatment Facilities
-  Municipal Wastewater Treatment Facilities
-  Identified Water Distribution Systems, 1991
-  Identified Water Distribution Systems, 2006
-  Sewered Developments, 2006



Cape Cod Commission  
A Division of Barnstable County