



# Cape Cod Water Resources Study

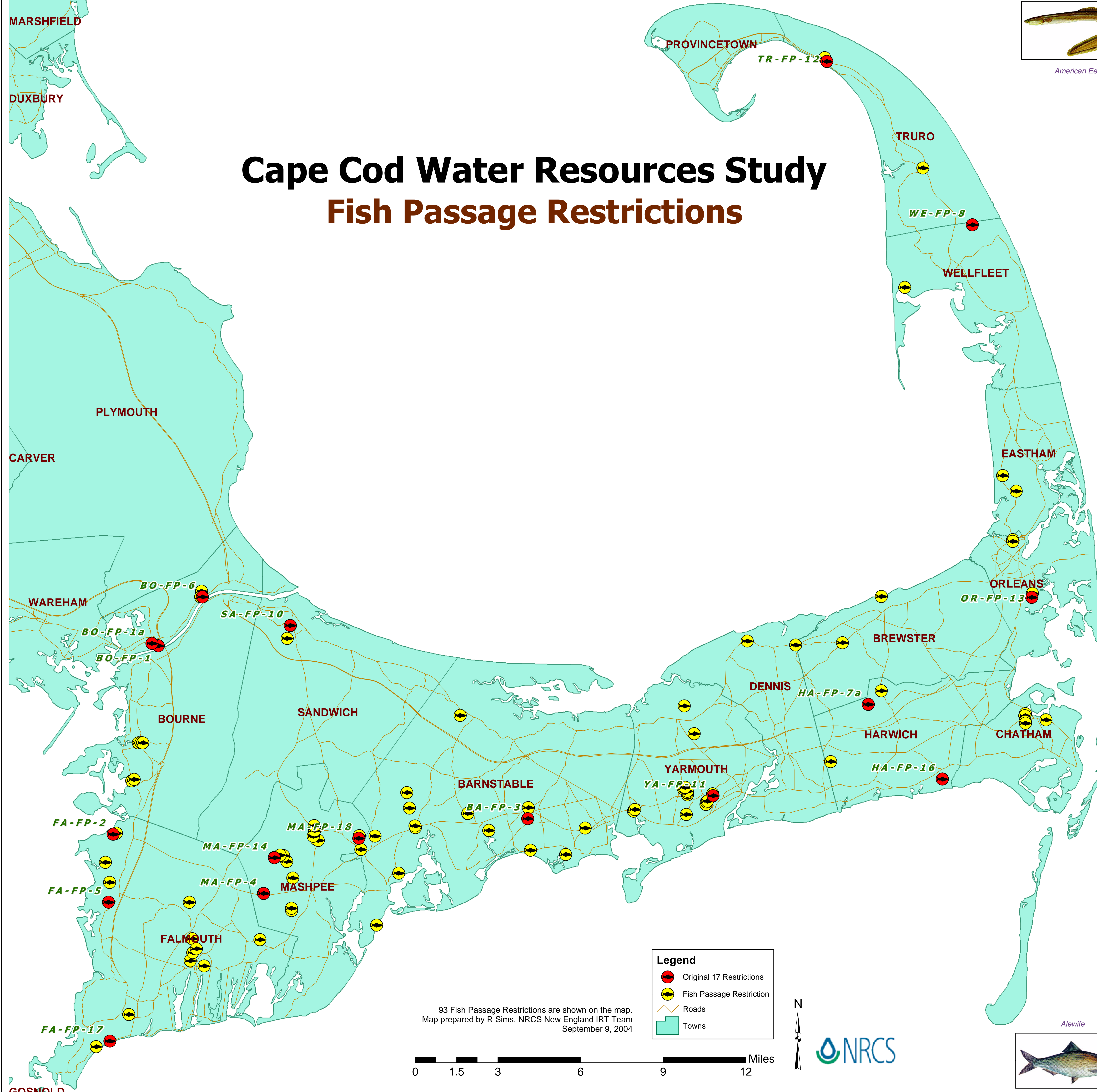
## Fish Passage Restrictions



American Eel



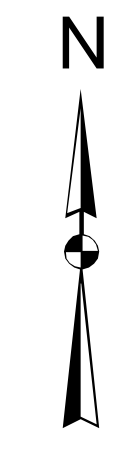
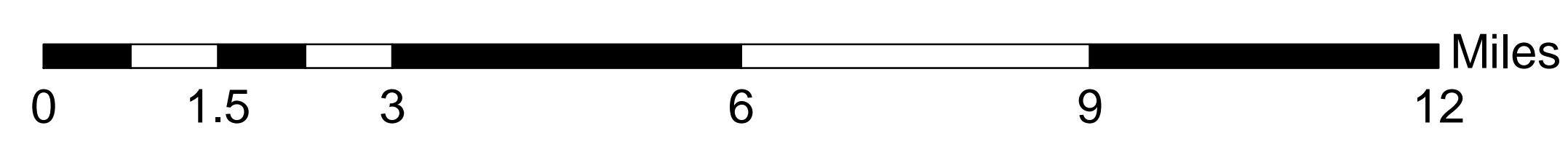
Alewife



**Legend**

- Original 17 Restrictions
- Fish Passage Restriction
- Roads
- Towns

93 Fish Passage Restrictions are shown on the map.  
 Map prepared by R Sims, NRCS New England IRT Team  
 September 9, 2004



MARSHFIELD  
 DUXBURY  
 PLYMOUTH  
 CARVER  
 WAREHAM  
 BOURNE  
 SANDWICH  
 FA-FP-2  
 FA-FP-5  
 FA-FP-17  
 GOSNOLD

PROVINCETOWN  
 TRURO  
 WELLFLEET  
 EASTHAM  
 ORLEANS  
 BREWSTER  
 DENNIS  
 HARWICH  
 CHATHAM  
 YARMOUTH  
 BARNSTABLE  
 MASHPEE  
 FALMOUTH